The Water Cycle and Earth Systems

- Continuous movement of water on, above, and below Earth's surface
- Four major spheres: atmosphere, hydrosphere, lithosphere, and biosphere
- Core processes: evaporation, condensation, precipitation, infiltration, runoff, transpiration
- Globally a closed system linking climate, weather, and life



Energy Drivers: Solar Radiation and Gravity

- Solar energy powers evaporation and atmospheric circulation
- Gravity drives precipitation, runoff, and groundwater flow
- Phase changes transfer latent heat through the atmosphere
- Uneven heating creates global wind patterns that move water vapor



Oceans as the Largest Reservoir

- Oceans hold ~97% of Earth's water and are the primary atmospheric moisture source.
- 86% of global evaporation and 78% of global precipitation occur over oceans.
- Thermohaline circulation distributes water and heat globally over centuries.
- Ocean salinity patterns are a key indicator of water cycle intensification.



Water in the Atmosphere

- Oceans supply ~90% of atmospheric moisture through evaporation
- Transpiration from plants combines with soil evaporation as evapotranspiration
- Condensation forms clouds, dew, and frost when vapor cools
- Precipitation returns water as rain, snow, sleet, or hail
- Atmospheric winds transport water vapor across continents and oceans



Water on and Below the Land Surface

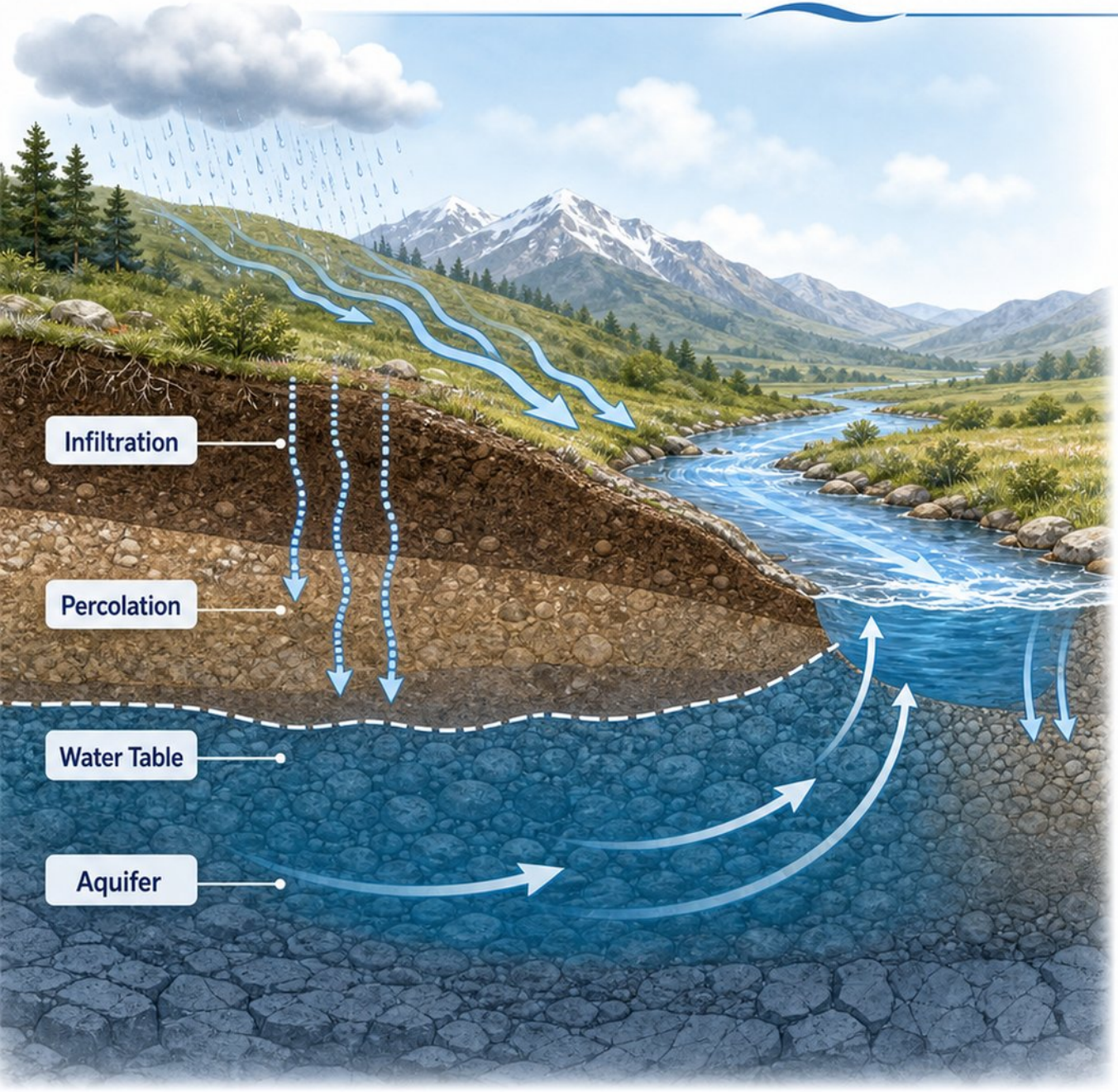

- Surface runoff feeds streams, rivers, and lakes, shaping landscapes
- Infiltration lets water enter soil, recharging groundwater stores
- Percolation moves water deeper through aquifers to the water table
- Gaining streams receive groundwater; losing streams recharge aquifers
- Glaciers, ice caps, and snowpack lock up vital freshwater reserves



The Biosphere's Role in the Water Cycle

- Plants mediate transpiration, raising local humidity and fueling moisture recycling
- Forests sustain high evaporation fluxes that draw moist air inland (biotic pump)
- Amazon forests generate ~300 L of rainfall per m^2 annually
- Deforestation disrupts moisture recycling, cutting rainfall and increasing drought risk
- Wetlands and riparian zones filter water and regulate flow



Residence Times and Fluxes

- Residence time: average time a water molecule spends in a reservoir
- Atmosphere: days; Rivers: weeks; Soils: months; Groundwater: decades to millennia
- Oceans and ice caps: thousands of years; Deep groundwater: millions of years
- Flux: rate of water movement between reservoirs (e.g., km^3/year)
- Understanding residence times guides sustainable water resource management

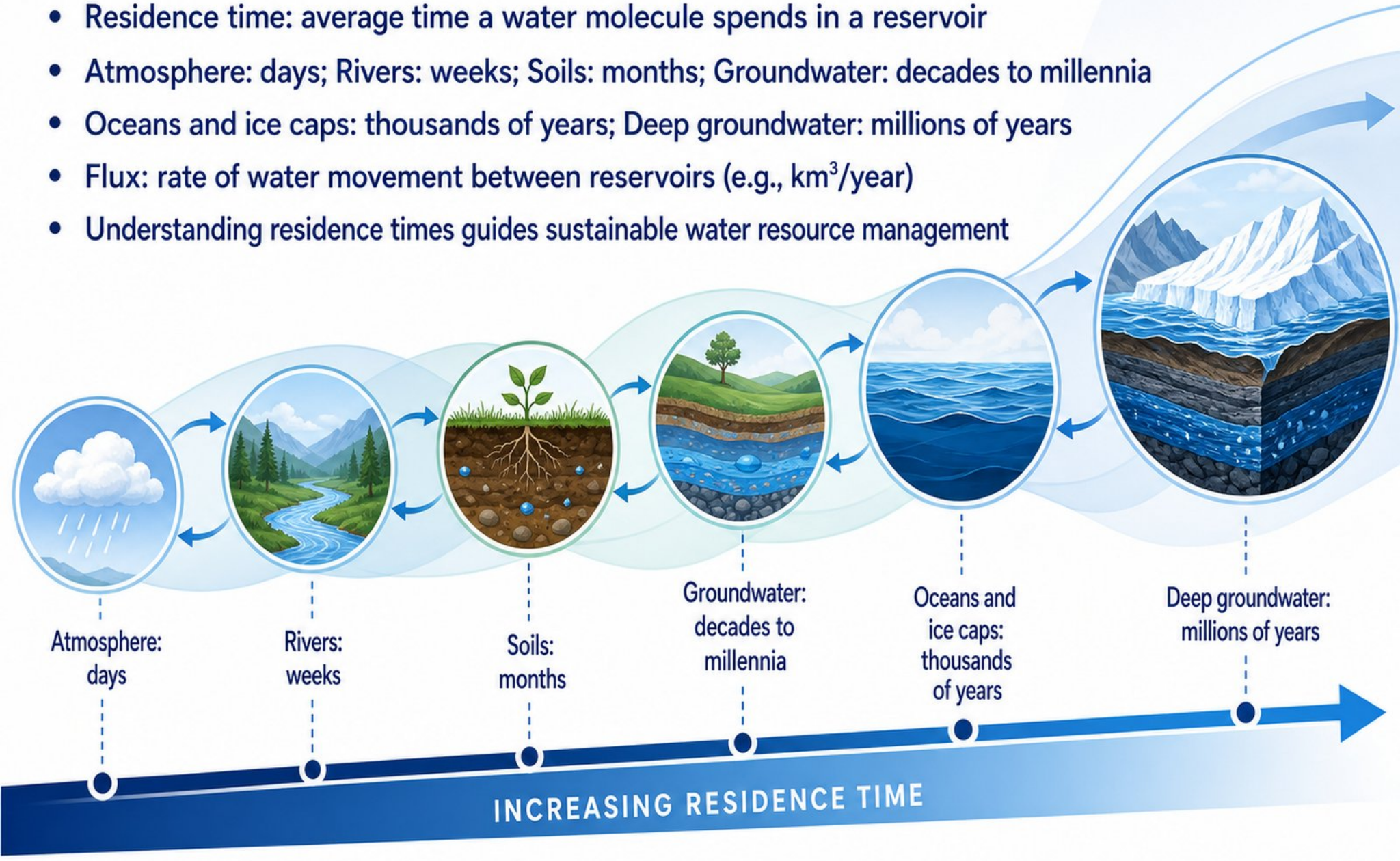

Human Influence on the Water Cycle

- Urbanization increases runoff and reduces groundwater infiltration.
- Irrigation depletes aquifers; 27% of people face drier conditions from concentrated rainfall.
- Deforestation cuts transpiration, reducing local rainfall by 52–72% in the southern Amazon.
- Climate warming intensifies extremes: heavier storms, longer droughts, and inland flood risk.
- Dams, reservoirs, and rainwater harvesting help buffer these impacts.

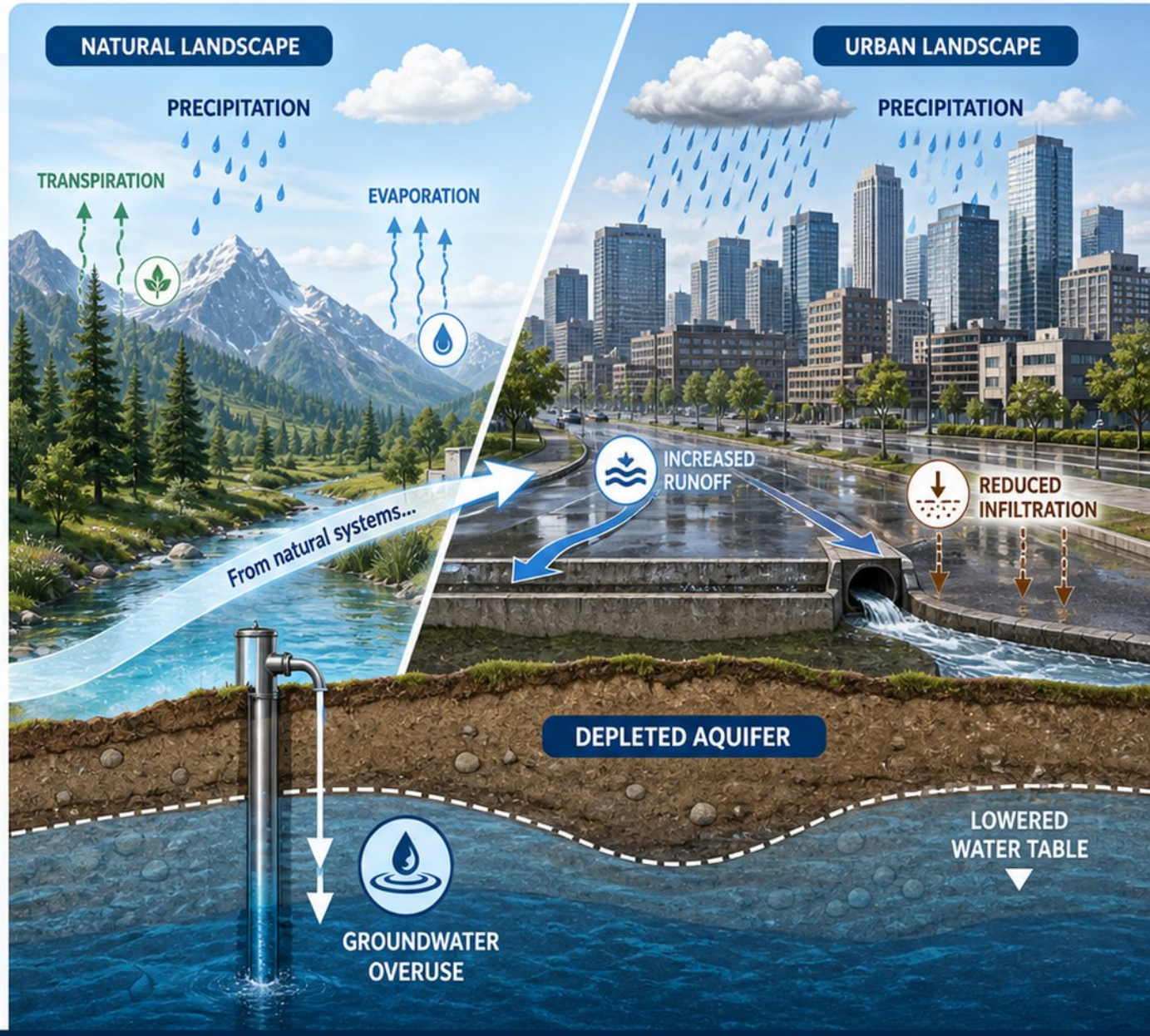

Nature's Water Infrastructure

Climate Change and Water Cycle Intensification



- Warmer air holds ~7% more water vapor per °C, accelerating evaporation and precipitation
- More extreme rainfall events and longer droughts are increasing globally
- Tropical cyclones produce heavier rainfall and can move more slowly, worsening floods
- Concentrated precipitation reduces terrestrial water storage, increasing drought stress
- 2023–2024 Amazon droughts show record damage with low recovery projections

Observing and Modeling the Water Cycle

- NASA's GRACE/GRACE-FO satellites track total water storage changes from space
- GPM and IMERG provide global precipitation data at 0.1° resolution
- Ground networks: stream gauges, weather stations, soil moisture sensors
- Hydrological models assimilate satellite data to create water cycle reanalyses
- Emerging tools include IoT sensors, machine learning, and AI-driven predictions



Amazon Rainforest: A Case Study in Water Cycle Feedback



- “The Amazon generates about one-third of its own rainfall through moisture recycling.”
- “Deforestation in the southern Amazon caused an 8–11% decline in precipitation over four decades.”
- “52–72% of this rainfall decline is attributed to large-scale deforestation, including upwind regions.”
- “The 2023–2024 consecutive droughts caused unprecedented forest damage and low recovery projections.”
- “Forest loss combined with global warming could trigger widespread ecosystem transitions.”

Connecting the Water Cycle to Earth System Health

- Water cycle links climate, ecosystems, and human societies.
- Feedback loops: deforestation reduces rainfall, raising drought risk.
- Amazon case: 52–72% of rainfall decline tied to forest loss.
- Colorado River: GRACE-FO tracks groundwater depletion for management.
- Protect the cycle: curb deforestation, manage water, reduce emissions.











PersonWise.

PersonWise • AI digital-human course platform



Scan the code or click anywhere to watch this course live, with voice Q&A

personwise.ai/t/4a50256c/public